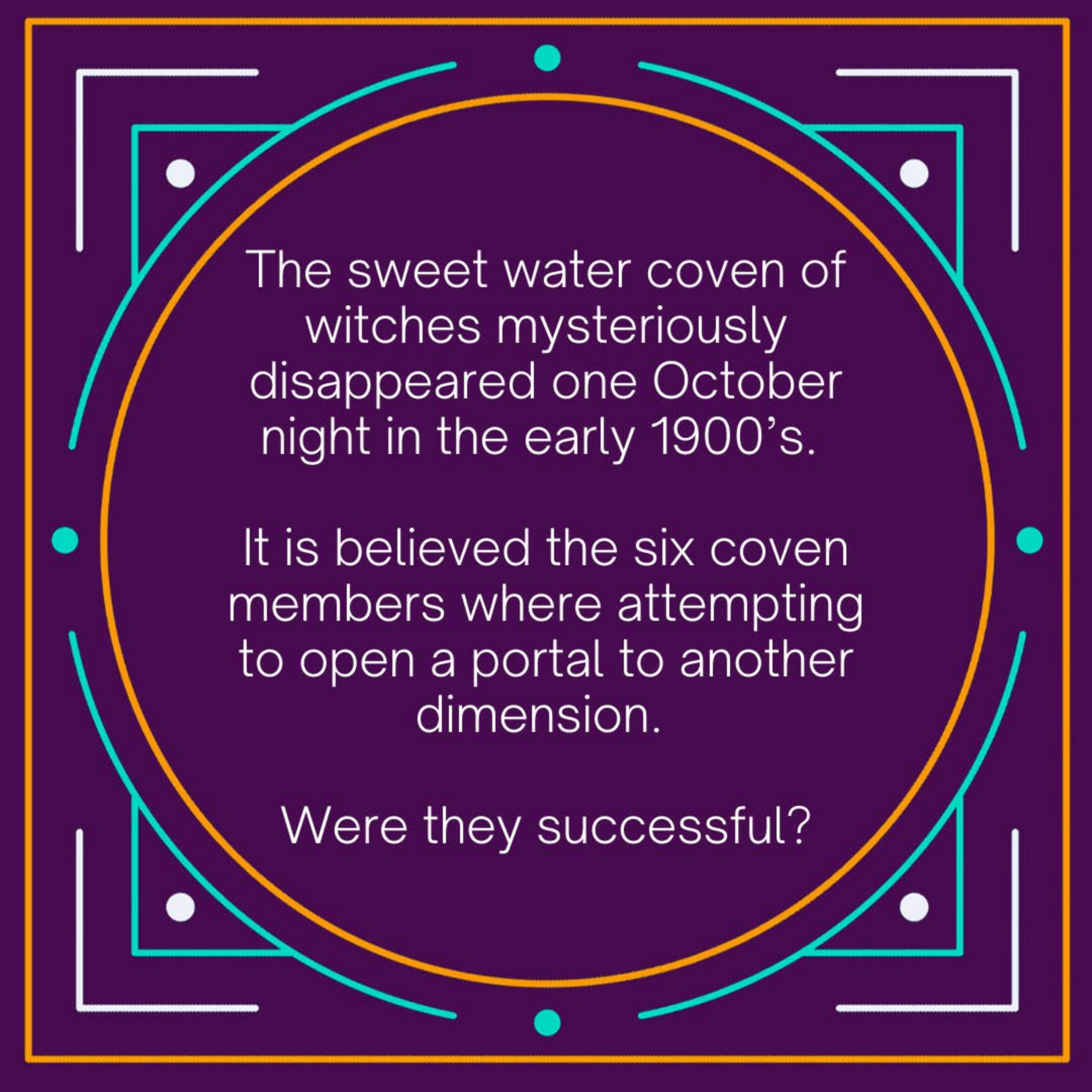


VASQUEZ ROCKS NATURAL AREA



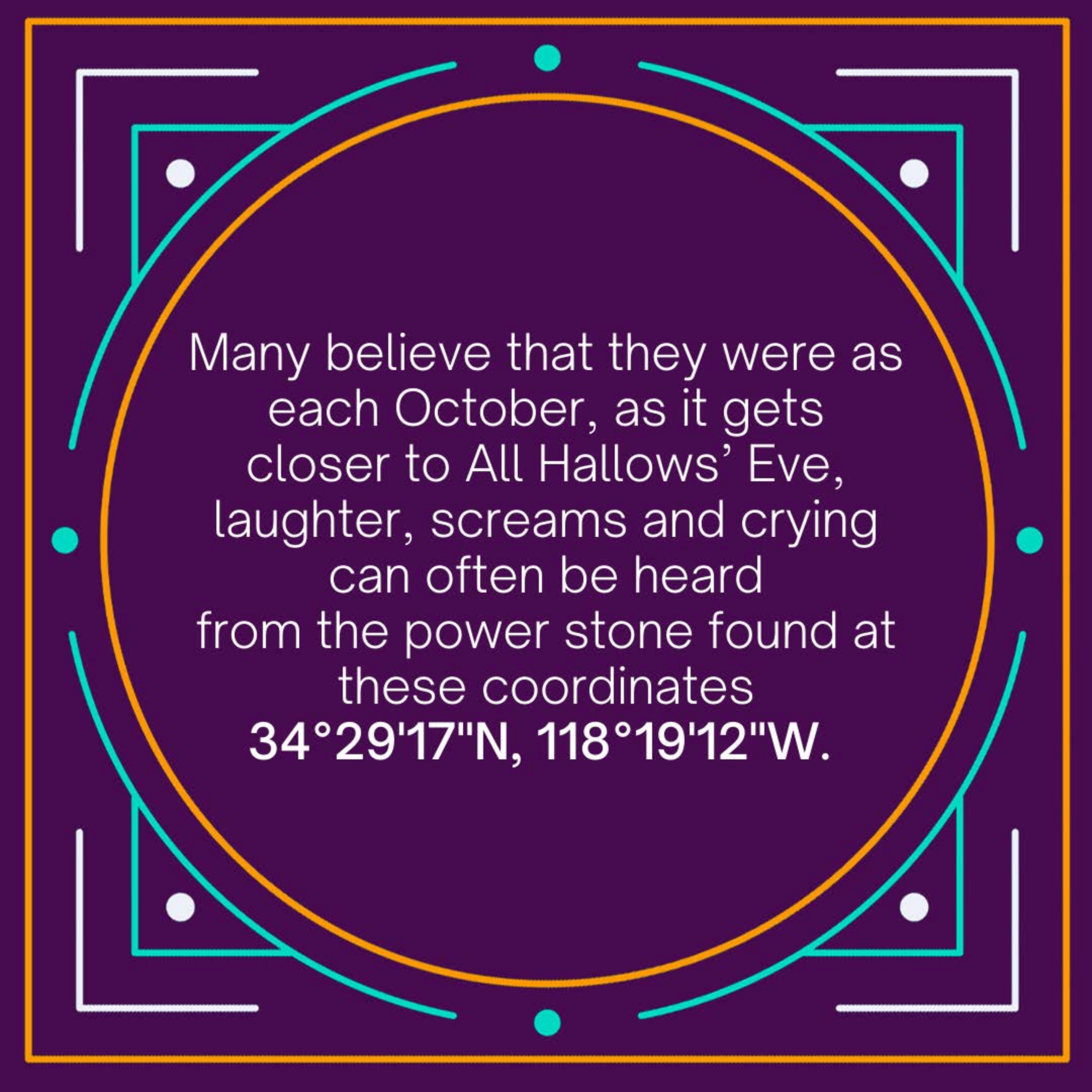
34°29'17"N
118°19'12"W




The sweet water coven of
witches mysteriously
disappeared one October
night in the early 1900's.

It is believed the six coven
members were attempting
to open a portal to another
dimension.

Were they successful?



Many believe that they were as
each October, as it gets
closer to All Hallows' Eve,
laughter, screams and crying
can often be heard
from the power stone found at
these coordinates
34°29'17"N, 118°19'12"W.

The image features a central orange circle on a dark purple background. Surrounding this circle are four cyan arcs, each positioned at one of the cardinal directions (top, bottom, left, right). At the center of each arc is a small cyan dot. In the four corners of the image, there are white L-shaped lines. Inside each of these L-shapes is a small white dot. The overall design is symmetrical and geometric.

If you stand in the
right spot the power stone
will reveal itself to those who
seek it.



Don't forget to take a photo with you and the haunted feature.

Post your photo to social media with the #ParksScavengerHaunt and tag us at @LACountyParks (Twitter/Instagram), @Parks.LACounty.Gov (Facebook).

Complete all Scavenger Haunt locations for a delightfully splendid prize.